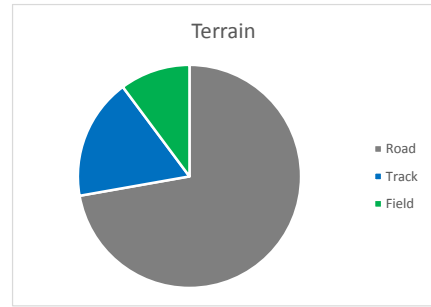
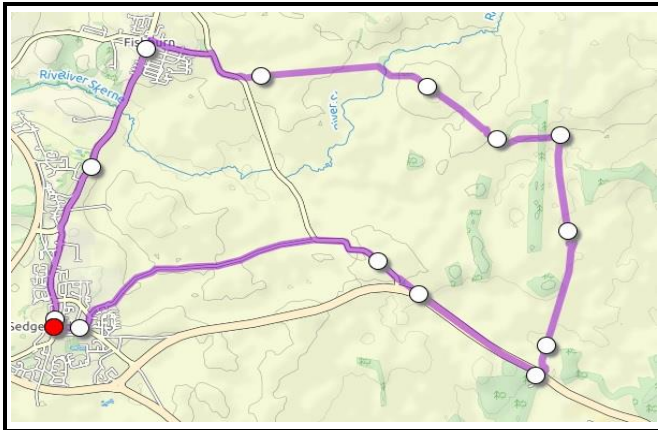


## Walkway and Fishburn

Start Hardwick Arms

Distance 10.80 miles 17.3 km

Navigation Medium

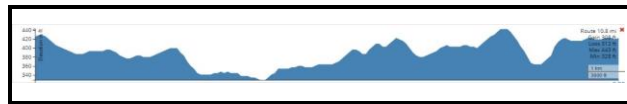


Downloads  
GPX  
JPEG

Walkway\_and\_F

WGP6 Walkway and Fishburn.jpg

Hazards Possible Cow and sheep



Instructions

1 Start at hardwick Arms and head down the main street, Turn left after the Dun Cow and onto the lane. At the corner turn down onto Butterwick Road. Follow the road all the way to the end.

2 At the End go straight ahead on the main road following it right and left past the cattery almost to the A689.

3 Just before the A689 take the cycle path on the left. At the end of this cross the A689 to the cycle path on the other side and follow that to the walkway carpark.

4 Head up onto the walkway and left over the bridge Following the walkway for about 1.8 miles. The path takes a dip down. Do not go up the other side but turn left into the field.

5 Straight over the field to the woods at the other side and through the woods.

6 In this field follow the posts that are in the ground heading roughly straight over until you can see the ford in the stream. Once over the stream head to the top corner of the field by the old broken down barn. There is a gate in the corner. Possibly cows and sheep in this field

7 Once through the gate take a left round the outside of the field. The path curves to the right and about 100 m up the side of the field is a gate. Through this gate and head slightly to the right towards the top of the hill (this can be tricky to see the path).

8 Once at the top you should see a fence and head down towards it and follow the it to a hole in the hedge. Stop to remove the mud from shoes.

9 Follow the road down hill (Not to the right towards the farm) and keep going along this road. Through a gate and along the path. This will open up into a road again at Billy Jeans Farm Campsite entrance.

10 Keep going straight ahead until you meet the main road again. At the main road go straight ahead and follow it round to the right. 100 m after the turn cut left into fishburn. Follow the road up past the co-op and to the cross roads.

11 Turn Left at the Cross roads and follow the pavement all the way back to the center of Sedgefield.